































Sibley Co. MINNESOTA



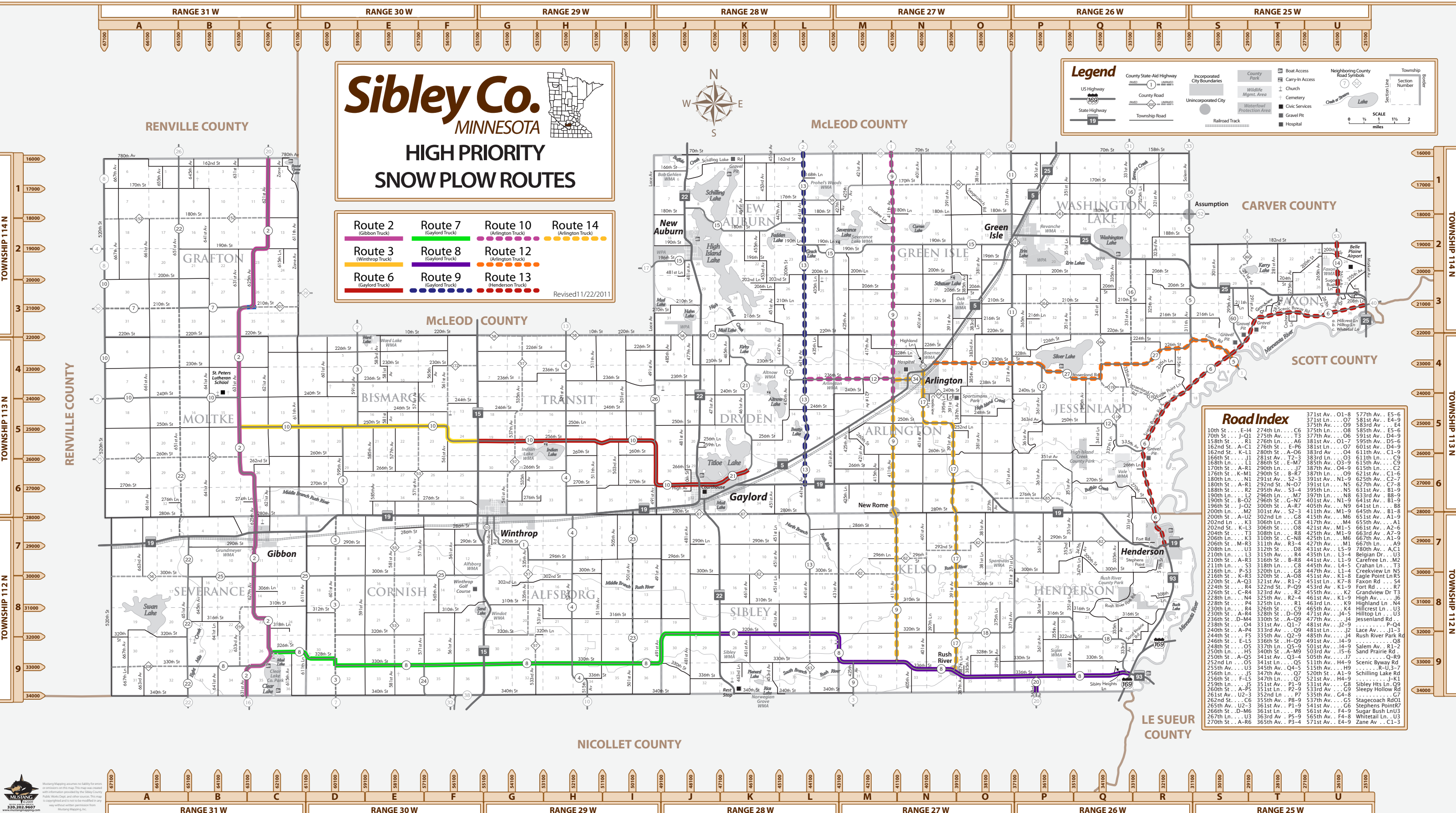
HIGH PRIORITY SNOW PLOW ROUTES

- | | | | |
|---|---|---|---|
|  Route 2
(Gibbon Truck) |  Route 7
(Gaylord Truck) |  Route 10
(Arlington Truck) |  Route 14
(Arlington Truck) |
|  Route 3
(Winthrop Truck) |  Route 8
(Gaylord Truck) |  Route 12
(Arlington Truck) | |
|  Route 6
(Gaylord Truck) |  Route 9
(Gaylord Truck) |  Route 13
(Henderson Truck) | |
- Revised 11/22/2011

Legend

 US Highway	 County State-Aid Highway	 County Road	 Township Road	 State Highway	 Railroad Track	 Incorporated City Boundaries	 Unincorporated City	 County Park	 Wildlife Mgmt. Area	 Waterfowl Protection Area	 Boat Access	 Carry-In Access	 Church	 Cemetery	 Civic Services	 Gravel Pit	 Hospital	 Neighboring County Road Symbols	 Township Section Number
--	--	---	---	---	--	--	---	---	---	---	---	---	--	--	--	--	--	---	---

SCALE 0 1/2 1 1 1/2 2 miles



Road Index

10th St. E-14	274th Ln. C6	375th Ln. T3	577th Av. E5-6
11th St. J-1	275th Ln. T3	377th Av. O6	581st Av. E4-9
12th St. R-1	276th Ln. A6	381st Av. O1-7	585th Av. E5-6
13th St. A-C1	277th St. E-P6	381st Av. O7	595th Av. D5-6
14th St. K-L1	280th St. A-O6	383rd Av. O4	611th Av. C1-9
15th St. J1	281st Av. T2-3	383rd Ln. O3	611th Ln. C9
16th St. A-C1	286th St. E-M7	385th Av. O3-9	615th Av. C9
17th St. A-R1	290th Ln. J7	387th Av. O4-9	615th Ln. C2
18th St. K-M1	290th St. B-R7	387th Ln. O9	621st Av. C1-6
19th St. B-O2	291st Av. B-8	391st Av. N1-9	621st Av. C9
20th St. A-R1	292nd St. N-O7	391st Ln. N5	627th Av. C7-8
21st St. R2	295th Av. S3-4	395th Ln. N5	631st Av. B1-9
22nd St. L2	296th Ln. M7	397th Av. N8	633rd Av. B8-9
23rd St. B-O2	296th St. C-N7	401st Av. N1-9	641st Av. B1-9
24th St. J-O2	300th St. A-R7	405th Av. N9	641st Ln. B8
25th St. M2	301st Av. S2-3	411th Av. M1-9	645th Av. B1-8
26th St. A-U2	302nd Ln. C8	415th Av. M6	651st Av. A1-9
27th St. K3	306th Ln. C8	417th Av. M4	655th Av. A1
28th St. K-L3	306th St. O8	421st Av. M1-5	661st Av. A2-6
29th St. T3	308th Ln. R8	425th Av. M1-9	663rd Av. A7-9
30th St. K3	310th St. C-N8	425th Ln. M6	667th Av. A1-9
31st St. M-R3	311th Av. R3-4	427th Av. M1	667th Ln. A9
32nd St. U3	312th St. D8	431st Av. L5-9	780th Av. A-C1
33rd St. L3	315th Av. R4	435th Ln. L3-4	Belgian Ln. U3
34th St. A-R3	316th St. B-8	441st Av. L1-9	Carefree Ln. M2
35th St. S3	318th Ln. C8	445th Av. L4-5	Cranberry Ln. T3
36th St. P-S3	320th Ln. C8	447th Av. L1-4	Creekview Ln N5
37th St. K-R3	320th St. A-O8	451st Av. K1-8	Eagle Point Ln R5
38th St. A-Q3	321st Av. R1-2	451st Ln. K7-8	Faxon Rd. S4
39th St. R4	322nd St. P-O9	453rd Av. K1-9	Fort Rd. R7
40th St. C-R4	323rd Av. R2	455th Av. K2	Grandview Dr T3
41st St. N4	325th Av. R2-4	461st Av. K1-9	High Av. J6
42nd St. P4	325th Ln. R1	463rd Ln. K9	Highland Ln. N4
43rd Ln. R4	326th St. C9	465th Av. K4	Hillcrest Ln. U3
44th St. A-R4	328th St. D-O9	471st Av. J4-5	Hilltop Ln. U3
45th St. D-M4	330th St. A-O9	477th Av. J4	Jessenland Rd.
46th St. O4	331st Av. Q1-7	481st Av. Q1-7	Salem Av. R1-2
47th St. A-P4	333rd Av. O9	481st Ln. J2	Lace Av. J1-3
48th St. F5	335th Av. O2-9	485th Av. J4	Rush River Park Rd
49th St. E-5	336th St. H-O9	491st Av. I4-9	Sibley Hts Ln. Q8
50th St. H-5	337th St. Q5-9	501st Av. I4-9	Sleepy Hollow Rd
51st Ln. H-5	340th St. A-M9	503rd Av. I5-6	Sand Prairie Rd.
52nd Ln. A-Q5	341st Av. Q3-4	505th Av. I7	Scenic Qy Rd.
53rd Ln. O5	341st Ln. O5	511th Av. H4-9	Scenic Byway Rd
54th Ln. J5	342nd St. Q1-7	511th Ln. H4-9	Sibley Hts Ln. Q8
55th Ln. J5	343rd Av. O9	520th St. A1-9	Schilling Lake Rd
56th St. F-L5	347th Ln. O7	521st Av. H4-9	Sibley Hts Ln. Q8
57th Ln. J5	351st Av. P2-9	531st Av. C8	Sibley Hts Ln. Q8
58th Ln. U2-3	352nd Ln. P7	535th Av. G4-8	Sibley Hts Ln. Q8
59th St. C6	355th Av. P8-9	537th Av. G5	Stagecoach RD07
60th St. U2-3	355th Av. P1-9	541st Av. G6	Stephens Point Rd
61st Av. D-M6	361st Av. P8	541st Av. F4-9	Sugar Bush Ln U3
62th Ln. U3	363rd Av. P5-9	565th Av. F4-8	Whitetail Ln. U3
63rd Av. A-R6	365th Av. P3-4	571st Av. E4-9	Zane Av. C1-3